

HISTORICAL COURSE OF THE OLD VILLAGE





We enjoy the welcoming natural setting of the city of Saint-Laurent-du-Var with a privileged geographical situation between sea and mountains.

Active touristic resort, resolutely modern with its marina and its big commercial center, the place draws its strength from its solid roots.

The old town testifies of his Italian influences with its picturesque streets and its Romanesque church which offers a strong dimension of relaxation and leisure.

So, you can do a family walk by the historical route proposed.

11 points of interest in the form of explanatory panels are to be discovered according to your desires without defined circuit or reservation.

YOU WILL FIND :

- The text in English with associated visuals
- An explanation for children that can be spotted thanks to the «Gueyou» mascot.
- An application downloadable via your smartphone « saint Laurent du var tourisme », to visit the old village in complete autonomy, whenever and at anytime.



- Not being a tour, the panels are combined by yourself. It is not useful to scan all flash codes, once on the application, you can navigate from one panel to another thanks to your GPS location



- This application will allow you to have a voice version of the texts, as well as a translation in french and Italian

- On the 11 points of interest, 7 are accessible to disabled people following a recommended circuit indicated by the blue line on the map of each panel.



POINTS OF INTEREST TO DISCOVER

- > 1- The square Adrien Castillon 
- > 2- The hospice 
- > 3- The old village in 19th and beginning of 20th century and the act of Housing of 1468 
- > 4- The « gueyeurs » 
- > 5- The road of the Trinco 
- > 6- The Watchtower 
- > 7- The place Saint-Antoine
- > 8- The common house 
- > 9- Saint-Laurent-du-Var and famous characters
- > 10- The road Desjobert
- > 11- The washhouse




USEFUL INFORMATIONS




Car parks nearby:

around the Town Hall (car park Esplanade du Levant and car park Layet Ouest)

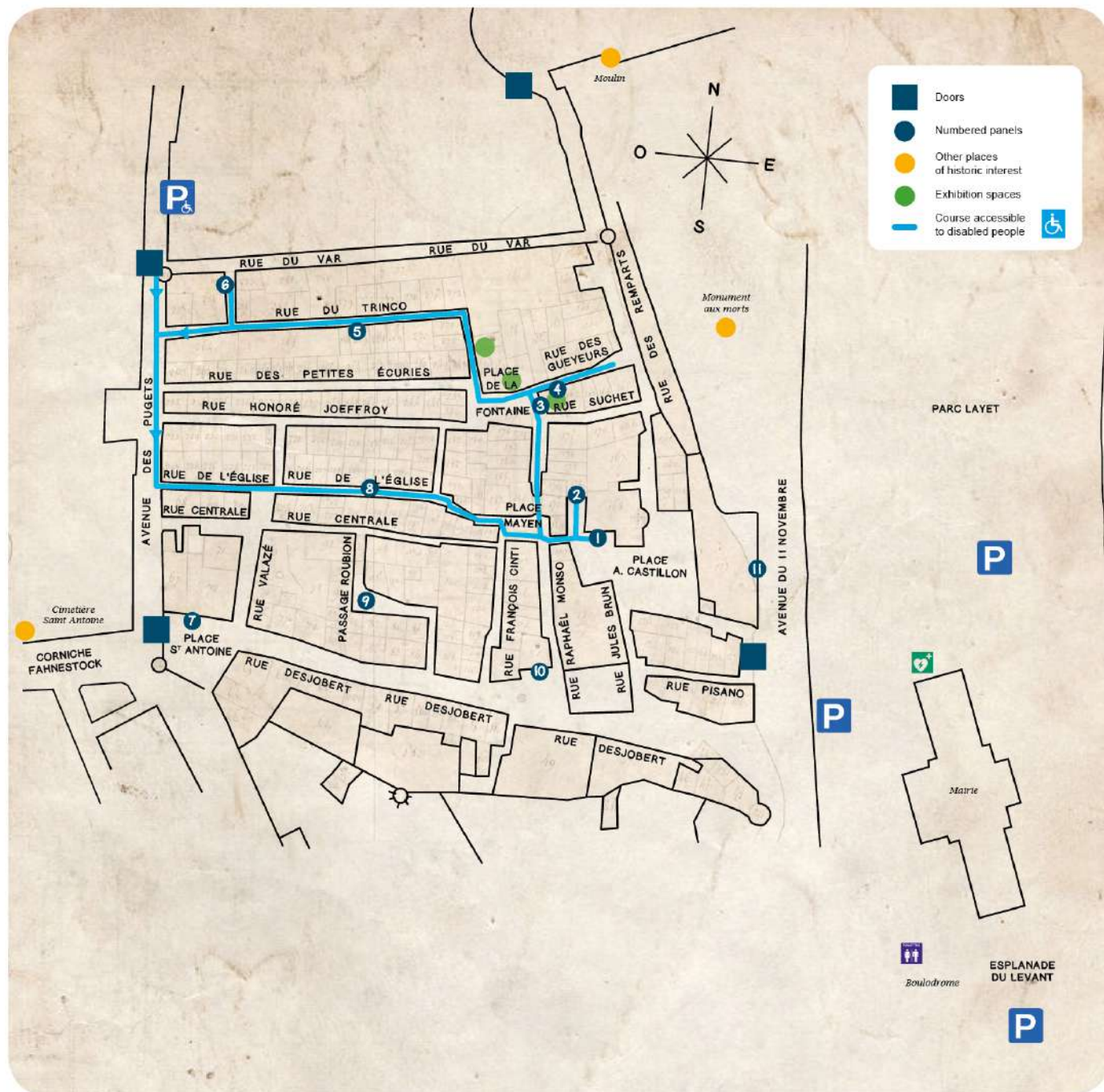
 Parking spaces on the avenue des Pugets

Velobleu station n°206

Time of the walk : from 30 minutes to an hour

 **Walk integrating cobblestones**

LET GUIDE YOU THOUGHT THE STREETS



TURIST OFFICE OF SAINT-LAURENT-DU-VAR Metropolitan Nice French Riviera Turist Office

1819 route du Bord de Mer - 06700 Saint-Laurent-du-Var

Tel : +33(0)4 93 31 31 21- Fax : 04 93 14 92 83

info.saintlaurentduvar@nicedazurtourisme.com - www.nicetourisme.com

GPS coordinates : LATITUDE: 43.656485508 LONGITUDE: 7.1791201829

October to May : from Monday to Friday 9 – 12.30a.m / 2-5.30p.m
and Saturday and Sunday during the Nice Carnival: 9a.m – 1p.m

June and September : from Monday to Saturday 9–12.30p.m / 2-6p.m and Sunday 9a.m – 1p.m

July and August : everyday 9 a.m- 7p.m

May and October 9a.m – 1 p.m